

M42 Junction 6 Development Consent Order

Scheme Number TR010027

8.27 New Figures (Sheets 1 to 5) based on Figure
4.1 Concept Options Development Options

Planning Act 2008

Rule 8 (1)(k)

The Infrastructure Planning (Examination Procedure) Rules 2010

Volume 8

June 2019

Infrastructure Planning

Planning Act 2008

The Infrastructure Planning (Examination Procedure) Rules 2010

M42 Junction 6 Development Consent Order
Development Consent Order 202[]

New Figures (Sheets 1 to 5) based on Figure 4.1
Concept Options Development Options

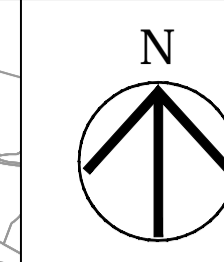
Regulation Number	Rule 8(1)(k)
Planning Inspectorate Scheme Reference	TR010027
Document Reference	8.27
Author	M42 Junction 6 Project Team & Highways England

Version	Date	Status of Version
1	June 2019	Final

Table of contents

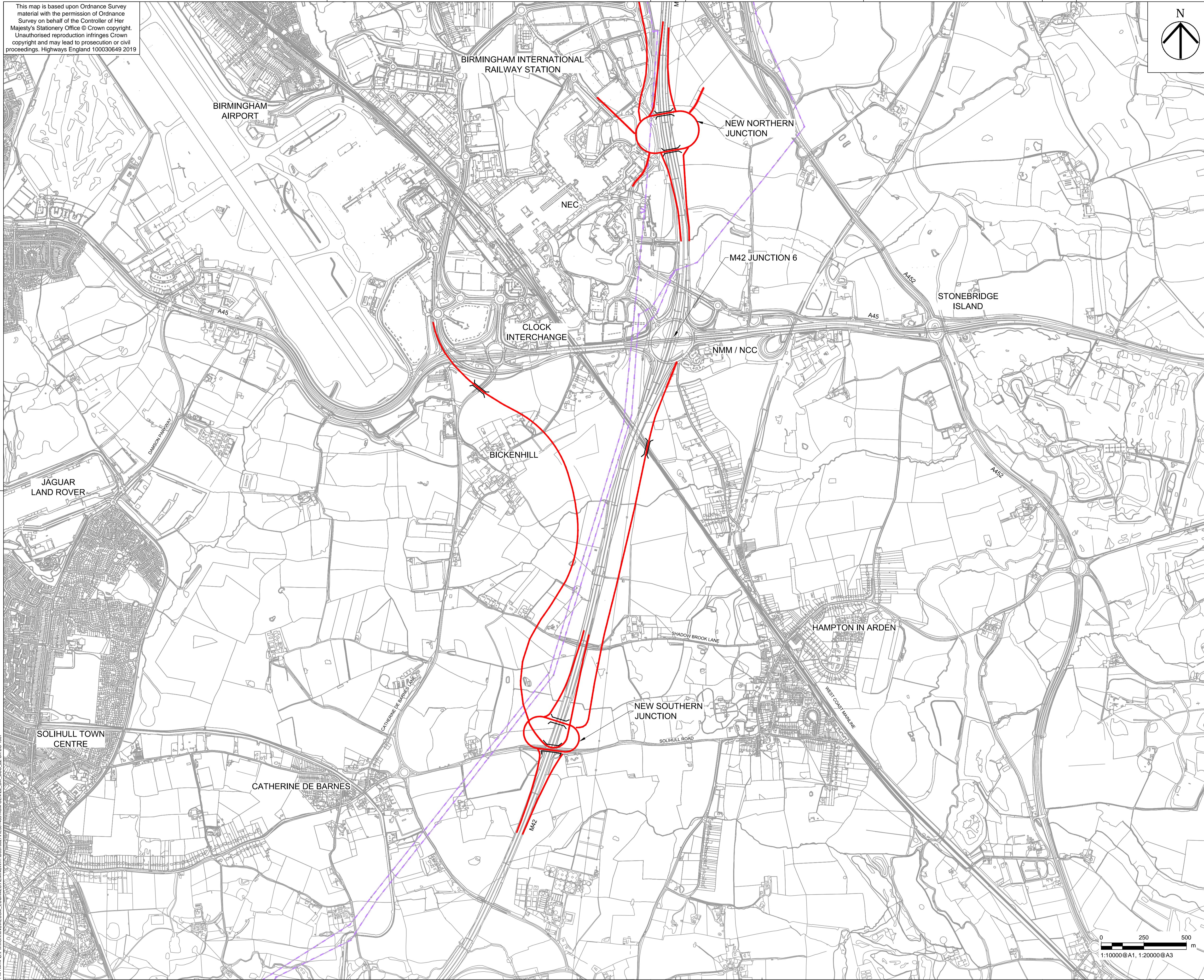
	Pages	
1	Figure 4.1 Sheet 1 of 5 Concept Option Development Option 1	2
2	Figure 4.1 Sheet 2 of 5 Concept Option Development Option 1A	3
3	Figure 4.1 Sheet 3 of 5 Concept Option Development Option 2	4
4	Figure 4.1 Sheet 4 of 5 Concept Option Development Option 2A	5
5	Figure 4.1 Sheet 5 of 5 Concept Option Development Option 3	6

This map is based upon Ordnance Survey material with the permission of Ordnance Survey on behalf of the Controller of Her Majesty's Stationery Office © Crown copyright. Unauthorised reproduction infringes Crown copyright and may lead to prosecution or civil proceedings. Highways England 100030649 2019



- NOTES**
- DO NOT SCALE FROM THIS DRAWING, USE ONLY PRINTED DIMENSIONS.
 - ALL DIMENSIONS IN METRES. ALL CHAINAGES, LEVELS AND COORDINATES ARE IN METRES UNLESS DEFINED OTHERWISE.
 - THE INFORMATION SHOWN IN THE DRAWING IS COPIED FROM THE PCF STAGE 1 OPTIONS DRAWINGS PROVIDED BY WSP (MOUCHEL)


- LEGEND**
- PROPOSED ALIGNMENT OPTION 1A
 - WESTERN POWER DISTRIBUTION (132KV)
 - PROPOSED INDICATIVE STRUCTURES



First Issue	WC	ME	24/06/19	C01
Revision Details	By	Check	Date	Suffix

Purpose of issue
DCO SUBMISSION

Client
Highways England
Two Colmore Square
38 Colmore Circus
B4 6BN



Development Consent Order Number
TR010027

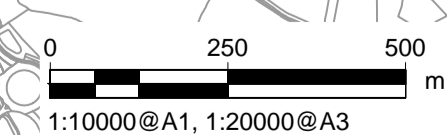
Project Title
M42 JUNCTION 6 IMPROVEMENT

Drawing Title
FIGURE 4.1 SHEET 1 OF 5 CONCEPT OPTION DEVELOPMENT OPTION 1

Designed JCH	Drawn WC	Checked JCH	Approved ME	Date 20/06/19
Internal Project No. 60543032	Subsidiary D7	Zone Scheme Wide General		
Scale @ A1 1:10000				

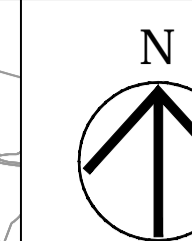
THIS DOCUMENT HAS BEEN PREPARED PURSUANT TO AND SUBJECT TO THE TERMS OF AECOM'S APPOINTMENT BY ITS CLIENT. AECOM ACCEPTS NO LIABILITY FOR ANY USE OF THIS DOCUMENT OTHER THAN BY ITS ORIGINAL CLIENT OR FOLLOWING AECOM'S EXPRESS AGREEMENT TO SUCH USE, AND ONLY FOR THE PURPOSES FOR WHICH IT WAS PREPARED AND PROVIDED.

Drawing Number HE551485 -ACM -GEN -ZZ_SW_DCO_ZZ	1 Originator SK-DC-1007	1 Volume 1 Type 1 Role 1 Number	Rev C01
--	----------------------------	------------------------------------	------------



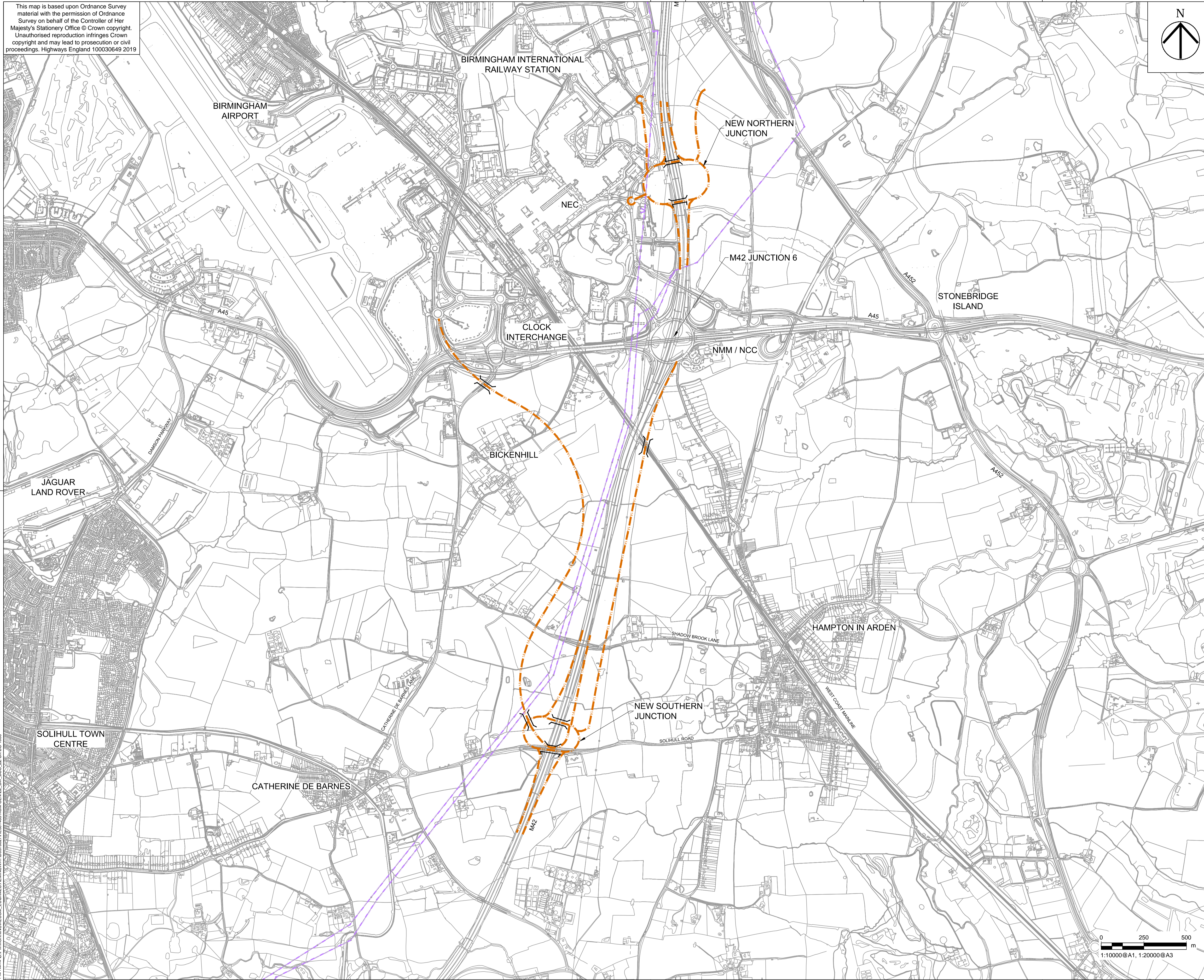
Plot Date: 24 June 2019 12:48:28
 File Name: C:\P\WORKING\DCO\ED\AMMS\HE\HIGHWAY\0007657\HE551485-ACM-GEN-ZZ_SW_DCO_ZZ-SK-DC-1007

This map is based upon Ordnance Survey material with the permission of Ordnance Survey on behalf of the Controller of Her Majesty's Stationery Office © Crown copyright. Unauthorised reproduction infringes Crown copyright and may lead to prosecution or civil proceedings. Highways England 100030649 2019



- NOTES**
- DO NOT SCALE FROM THIS DRAWING, USE ONLY PRINTED DIMENSIONS.
 - ALL DIMENSIONS IN METRES. ALL CHAINAGES, LEVELS AND COORDINATES ARE IN METRES UNLESS DEFINED OTHERWISE.
 - THE INFORMATION SHOWN IN THE DRAWING IS COPIED FROM THE PCF STAGE 1 OPTIONS DRAWINGS PROVIDED BY WSP (MOUCHEL)

- LEGEND**
- PROPOSED ALIGNMENT OPTION 1A
 - WESTERN POWER DISTRIBUTION (132KV)
 - PROPOSED INDICATIVE STRUCTURES



First Issue	WC	ME	24/06/19	C01
Revision Details	By	Check	Date	Suffix

Purpose of issue
DCO SUBMISSION

Client
Highways England
Floor 5
Two Colmore Square
38 Colmore Circus
B4 6BN



Development Consent Order Number
TR010027

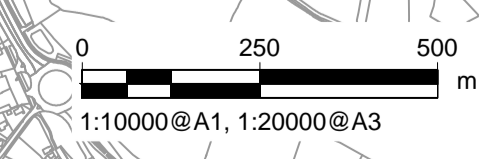
Project Title
M42 JUNCTION 6 IMPROVEMENT

Drawing Title
FIGURE 4.1 SHEET 2 OF 5 CONCEPT OPTION 1A

Designed JCH	Drawn WC	Checked JCH	Approved ME	Date 20/06/19
Internal Project No. 60543032	Subsidiary D7	Zone Scheme Wide General		
Scale @ A1 1:10000				

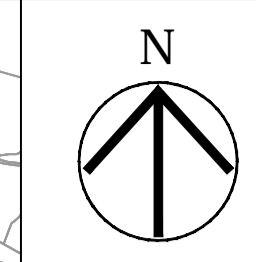
THIS DOCUMENT HAS BEEN PREPARED PURSUANT TO AND SUBJECT TO THE TERMS OF AECOM'S APPOINTMENT BY ITS CLIENT. AECOM ACCEPTS NO LIABILITY FOR ANY USE OF THIS DOCUMENT OTHER THAN BY ITS ORIGINAL CLIENT OR FOLLOWING AECOM'S EXPRESS AGREEMENT TO SUCH USE, AND ONLY FOR THE PURPOSES FOR WHICH IT WAS PREPARED AND PROVIDED.

Drawing Number HE551485 -ACM	1 Originator -GEN-	1 Volume -SK-DC-1008	Rev C01
Location ZZ_SW_DCO_ZZ	1 Type	1 Role	1 Number



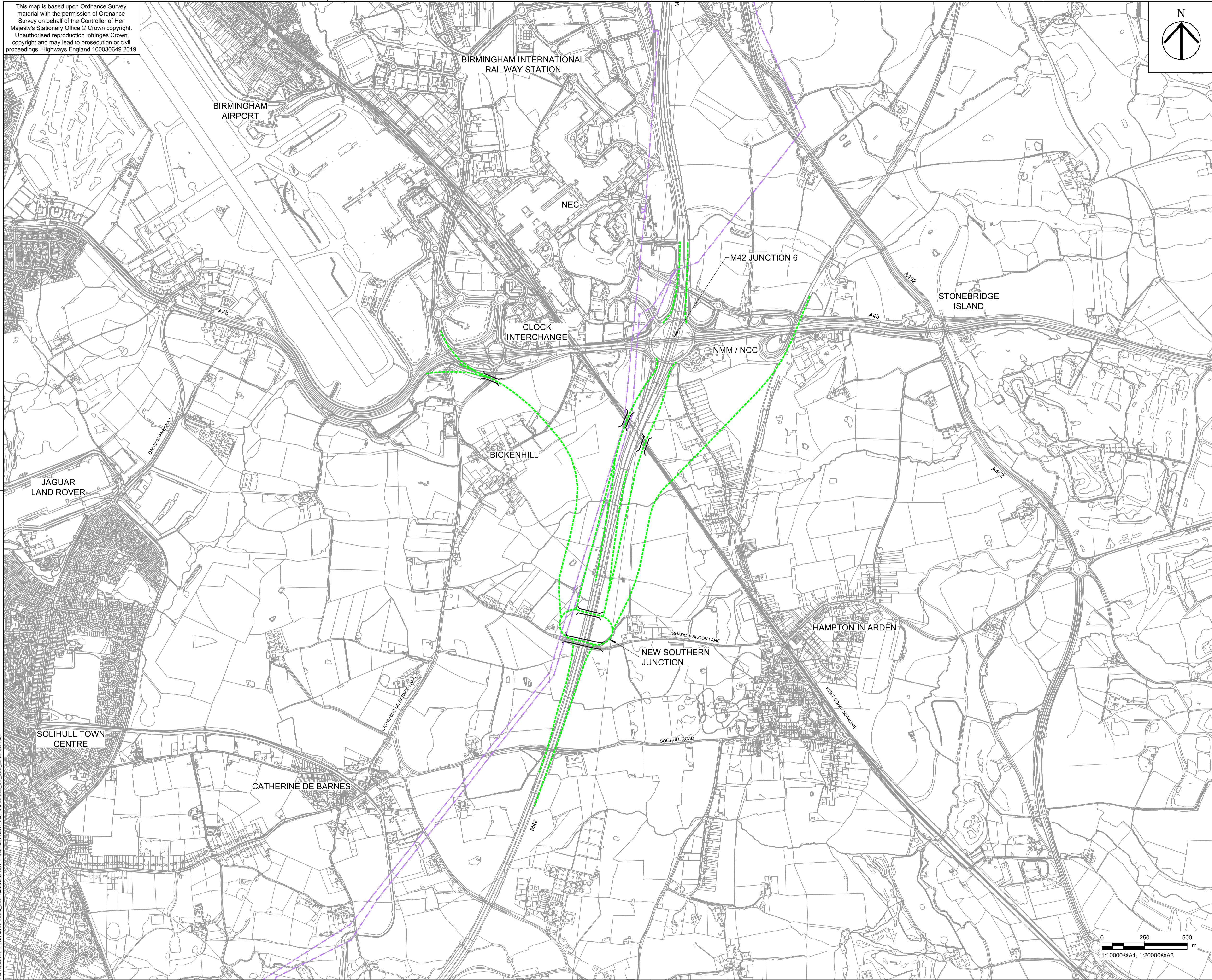
Plot Date: 24 June 2019 12:46:38
 File Name: C:\P\WORKING\DCO\ED\AMMS\HE\HIGHWAY\0007657\HE551485_ACM_GEN_ZZ_SW_DCO_ZZ_SK_DC-1008

This map is based upon Ordnance Survey material with the permission of Ordnance Survey on behalf of the Controller of Her Majesty's Stationary Office © Crown copyright. Unauthorised reproduction infringes Crown copyright and may lead to prosecution or civil proceedings. Highways England 100030649 2019



- NOTES**
- DO NOT SCALE FROM THIS DRAWING, USE ONLY PRINTED DIMENSIONS.
 - ALL DIMENSIONS IN METRES. ALL CHAINAGES, LEVELS AND COORDINATES ARE IN METRES UNLESS DEFINED OTHERWISE.
 - THE INFORMATION SHOWN IN THE DRAWING IS COPIED FROM THE PCF STAGE 1 OPTIONS DRAWINGS PROVIDED BY WSP (MOUCHEL)


- LEGEND**
- PROPOSED ALIGNMENT OPTION 2
 - WESTERN POWER DISTRIBUTION (132KV)
 - PROPOSED INDICATIVE STRUCTURES



First Issue	WC	ME	24/06/19	C01
Revision Details	By	Check	Date	Suffix

Purpose of issue
DCO SUBMISSION

Client
Highways England
Floor 5
Two Colmore Square
38 Colmore Circus
B4 6BN



Development Consent Order Number
TR010027

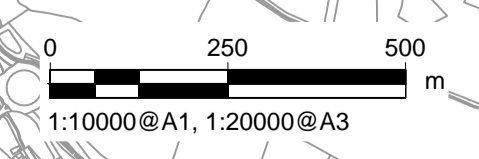
Project Title
M42 JUNCTION 6 IMPROVEMENT

Drawing Title
FIGURE 4.1 SHEET 3 OF 5 CONCEPT OPTION DEVELOPMENT OPTION 2

Designed JCH	Drawn WC	Checked JCH	Approved ME	Date 20/06/19
Internal Project No. 60543032	Subsidiary D7	Zone Scheme Wide General		
Scale @ A1 1:10000				


THIS DOCUMENT HAS BEEN PREPARED PURSUANT TO AND SUBJECT TO THE TERMS OF AECOM'S APPOINTMENT BY ITS CLIENT. AECOM ACCEPTS NO LIABILITY FOR ANY USE OF THIS DOCUMENT OTHER THAN BY ITS ORIGINAL CLIENT OR FOLLOWING AECOM'S EXPRESS AGREEMENT TO SUCH USE, AND ONLY FOR THE PURPOSES FOR WHICH IT WAS PREPARED AND PROVIDED.

Drawing Number HE551485 -ACM -GEN -ZZ_SW_DCO_ZZ	1 Originator SK-DC-1009	1 Volume 1 Type 1 Role 1 Number	Rev C01
--	----------------------------	------------------------------------	------------



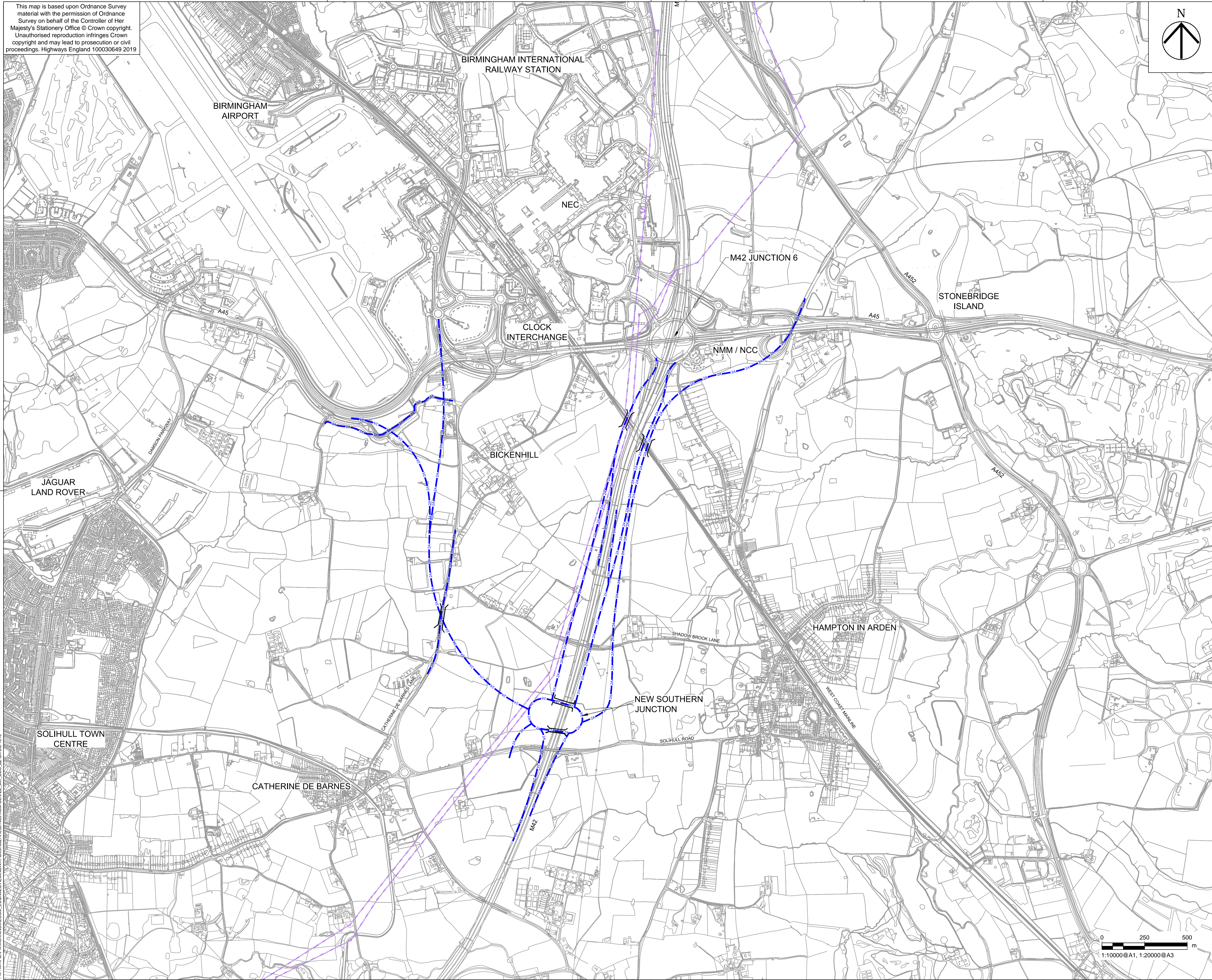
Plot Date: 24 June 2019 12:30:58
 File Name: C:\P\WORKING\DCO\ED\AMMS\HE\HIGHWAY\0007857\HE551485-ACM-GEN-ZZ_SW_DCO_ZZ-DC-1009

This map is based upon Ordnance Survey material with the permission of Ordnance Survey on behalf of the Controller of Her Majesty's Stationary Office © Crown copyright. Unauthorised reproduction infringes Crown copyright and may lead to prosecution or civil proceedings. Highways England 100030649 2019



- NOTES**
- DO NOT SCALE FROM THIS DRAWING, USE ONLY PRINTED DIMENSIONS.
 - ALL DIMENSIONS IN METRES. ALL CHAINAGES, LEVELS AND COORDINATES ARE IN METRES UNLESS DEFINED OTHERWISE.
 - THE INFORMATION SHOWN IN THE DRAWING IS COPIED FROM THE PCF STAGE 1 OPTIONS DRAWINGS PROVIDED BY WSP (MOUCHEL)

- LEGEND**
- PROPOSED ALIGNMENT OPTION 2A
 - WESTERN POWER DISTRIBUTION (132KV)
 - PROPOSED INDICATIVE STRUCTURES



First Issue	WC	ME	24/06/19	C01
Revision Details	By	Check	Date	Suffix

Purpose of Issue
DCO SUBMISSION

Client
Highways England
Floor 5
Two Colmore Square
38 Colmore Circus
B4 6BN



Development Consent Order Number
TR010027

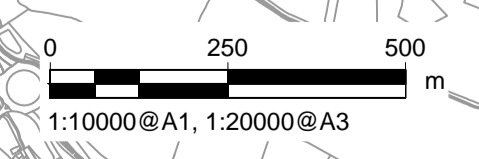
Project Title
M42 JUNCTION 6 IMPROVEMENT

Drawing Title
**FIGURE 4.1
SHEET 4 OF 5
CONCEPT OPTION
DEVELOPMENT OPTION 2A**

Designed JCH	Drawn WC	Checked JCH	Approved ME	Date 20/06/19
Internal Project No. 60543032	Subsidiary D7	Zone Scheme Wide General		
Scale @ A1 1:10000				

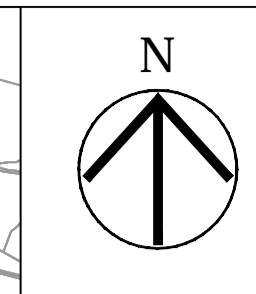
THIS DOCUMENT HAS BEEN PREPARED PURSUANT TO AND SUBJECT TO THE TERMS OF AECOM'S APPOINTMENT BY ITS CLIENT. AECOM ACCEPTS NO LIABILITY FOR ANY USE OF THIS DOCUMENT OTHER THAN BY ITS ORIGINAL CLIENT OR FOLLOWING AECOM'S EXPRESS AGREEMENT TO SUCH USE, AND ONLY FOR THE PURPOSES FOR WHICH IT WAS PREPARED AND PROVIDED.

Drawing Number HE551485 -ACM	I Originator -GEN-	I Volume -SK-DC-1010	Rev C01
Location ZZ_SW_DCO_ZZ	1 Type 1 Role 1 Number		



Plot Date: 24 June 2019 10:53:09
 File Name: C:\P\WORKING\DCO\ED\AMMS\HE\HIGHWAY\0007657\HE551485_ACM_GEN_ZZ_SW_DCO_ZZ_SK_DC-1010

This map is based upon Ordnance Survey material with the permission of Ordnance Survey on behalf of the Controller of Her Majesty's Stationery Office © Crown copyright. Unauthorised reproduction infringes Crown copyright and may lead to prosecution or civil proceedings. Highways England 100030649 2019



- NOTES**
- DO NOT SCALE FROM THIS DRAWING, USE ONLY PRINTED DIMENSIONS.
 - ALL DIMENSIONS IN METRES. ALL CHAINAGES, LEVELS AND COORDINATES ARE IN METRES UNLESS DEFINED OTHERWISE.
 - THE INFORMATION SHOWN IN THE DRAWING IS COPIED FROM THE PCF STAGE 1 OPTIONS DRAWINGS PROVIDED BY WSP (MOUCHEL)

- LEGEND**
- PROPOSED ALIGNMENT OPTION 3
 - WESTERN POWER DISTRIBUTION (132KV)
 - PROPOSED INDICATIVE STRUCTURES



First Issue	WC	ME	24/06/19	C01
Revision Details	By	Check	Date	Suffix

Purpose of issue
DCO SUBMISSION

Client
Highways England
Two Colmore Square
38 Colmore Circus
B4 6BN



Development Consent Order Number
TR010027

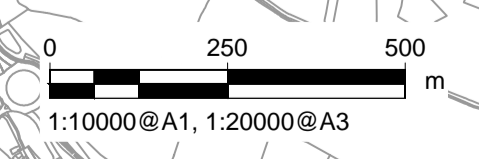
Project Title
M42 JUNCTION 6 IMPROVEMENT

Drawing Title
FIGURE 4.1 SHEET 5 OF 5 CONCEPT OPTION DEVELOPMENT OPTION 3

Designed	Drawn	Checked	Approved	Date
CW	WC	JCH	ME	20/06/19
Internal Project No.	Subsidiary			
60543032	D7			
Scale @ A1	Zone			
1:10000	Scheme Wide General			

THIS DOCUMENT HAS BEEN PREPARED PURSUANT TO AND SUBJECT TO THE TERMS OF AECOM'S APPOINTMENT BY ITS CLIENT. AECOM ACCEPTS NO LIABILITY FOR ANY USE OF THIS DOCUMENT OTHER THAN BY ITS ORIGINAL CLIENT OR FOLLOWING AECOM'S EXPRESS AGREEMENT TO SUCH USE, AND ONLY FOR THE PURPOSES FOR WHICH IT WAS PREPARED AND PROVIDED.

Drawing Number	Highways England PIN	I Originator	I Volume	Rev
HE551485 -ACM	-GEN-	-GEN-	-GEN-	C01
ZZ_SW_DCO_ZZ	-SK-DC-1011	1 Type	1 Role	1 Number



Plot Date: 24 June 2019 12:56:04
 File Name: C:\P\WORKING\DCO\DCO\HE551485_ACM_GEN_ZZ_SW_DCO_ZZ_SK-DC-1011